



#12158

Field in Mazotos Larnaca (12158)


📍 Mazotos, Larnaca

€195,000



Overview

Specifications

Area			
 11010 m ²			
Type	Field	Title deed	Yes

Description

Field in Mazotos Larnaca (12158)

This asset is a field in Mazotos, Larnaca.

The field is located c. 1,1km southeast of Mazotos village and c. 115m south of Kiti - Zygi road.

The asset has an area of 11,010sqm and benefits from c. 110m road frontage along a registered road on its southwest border.

The immediate area consists of agricultural and undeveloped parcels of land.

The asset falls within agricultural planning zone Γ3 with 10% building density, 10% coverage, 2 floors and a maximum height of 8,3m.



Additional information

Features

Quiet area

Village view

Walking distance to beach

Distances

Amenities

 1 km

Airport

 16.3 km


Sea

 1 km

Planning zones


Zone	Cover factor	Build factor	Max height	Max floors	Affected percentage
Γ3	10%	10%	8.3 m	2	-

Contact us



Stefania Spyridou

 (+357) 99810880

 stephaniaSpyridou@gmail.com

